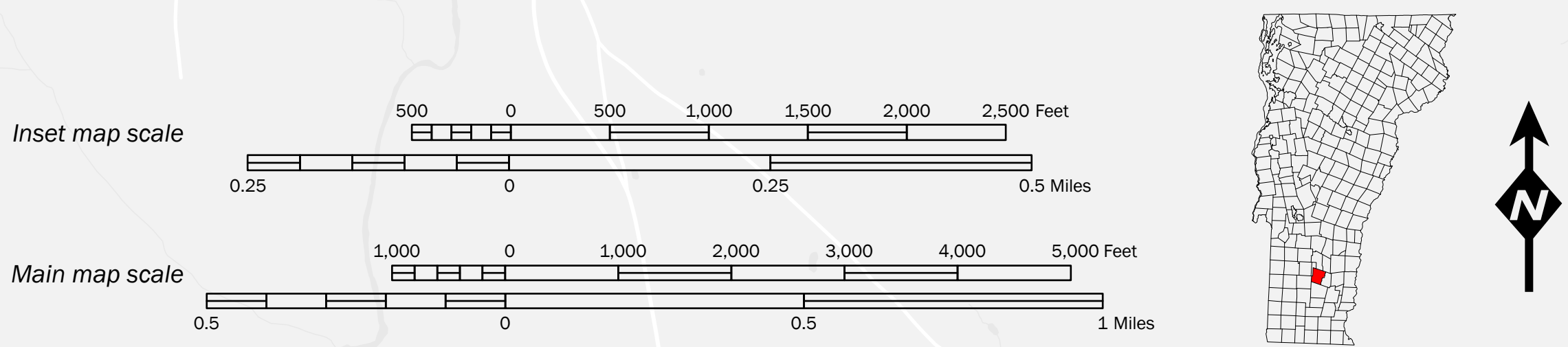


Zoning Map

Town of Londonderry, Vermont

September 2025

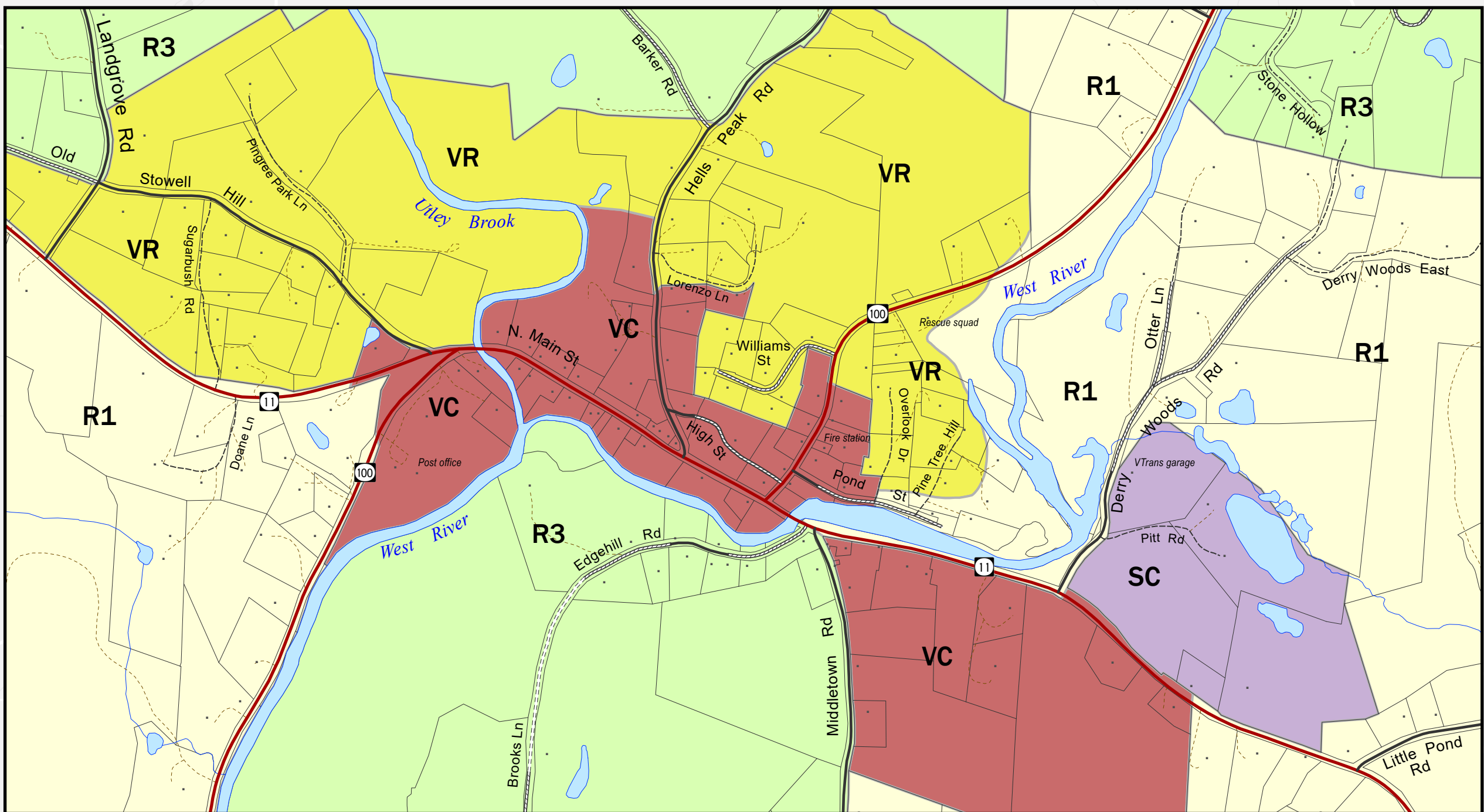


- Base Zoning Districts:**
- VC Village Commercial
 - VR Village Residential
 - SC Service Commercial
 - RC Recreation Commercial
 - R1 Rural Residential 1
 - R3 Rural Residential 3

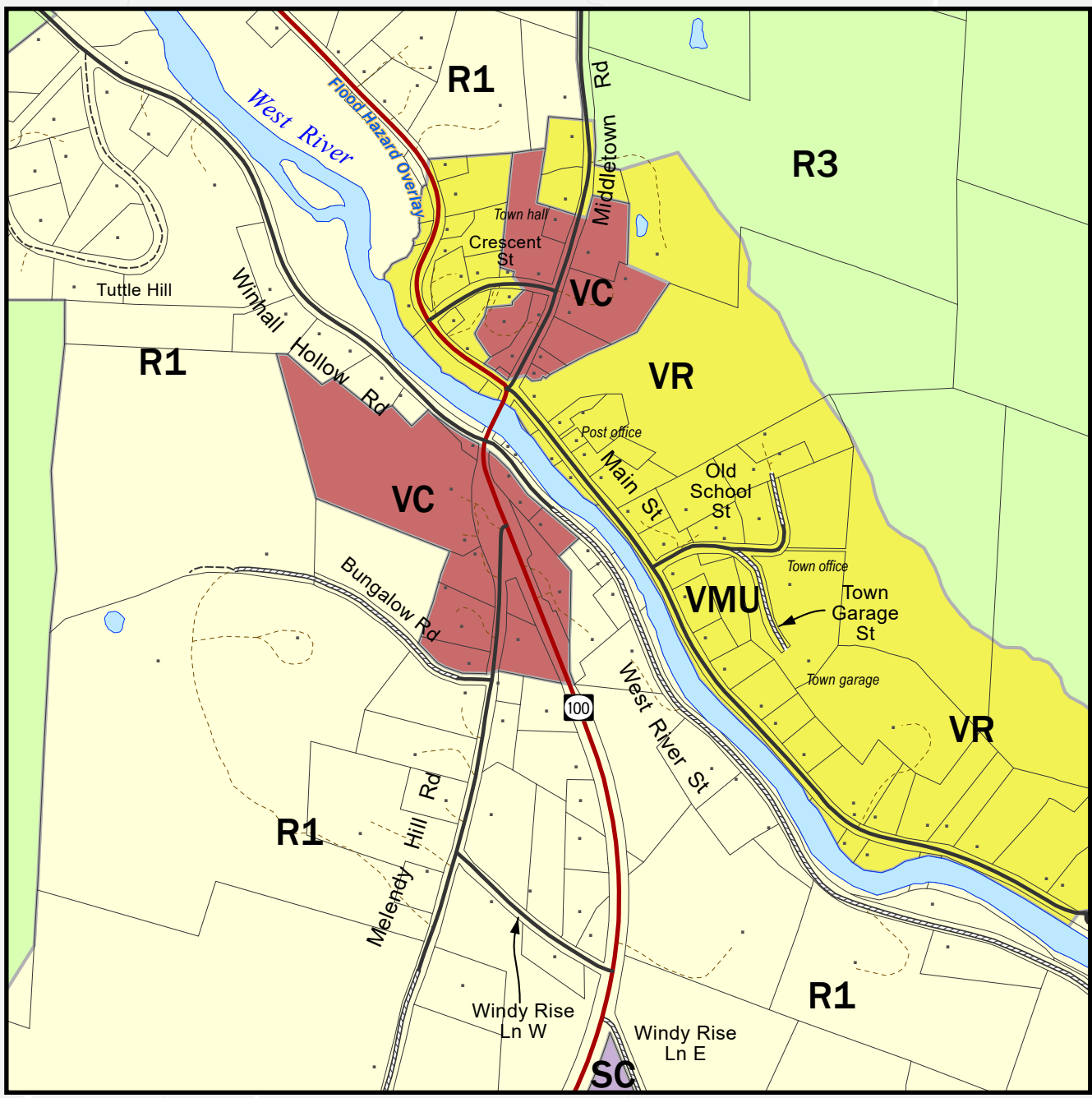
- Overlay Zoning Districts:**
- Conservation Overlay

Draft - Proposed

- State Highway
- Class 2 town highway - paved
- Class 3 town highway - paved
- Class 3 town highway - unpaved
- Class 4 town highway - unpaved, passable
- Class 4 town highway - impassable
- Legal Town Trail
- Private road/drive
- Major buildings
- Parcel line (2020)
- Town boundary
- Stream
- Lake, pond, river



Londonderry Village Inset



South Londonderry Village Inset